

# LOW VULNERABILITY

## Details of Areas Vulnerable to Flood (Urban - Ward Level)

Map area



### Vulnerable Areas

Ward No : 8

Name of the Local body: Tiruppur City

Zone No: I Municipal corporation

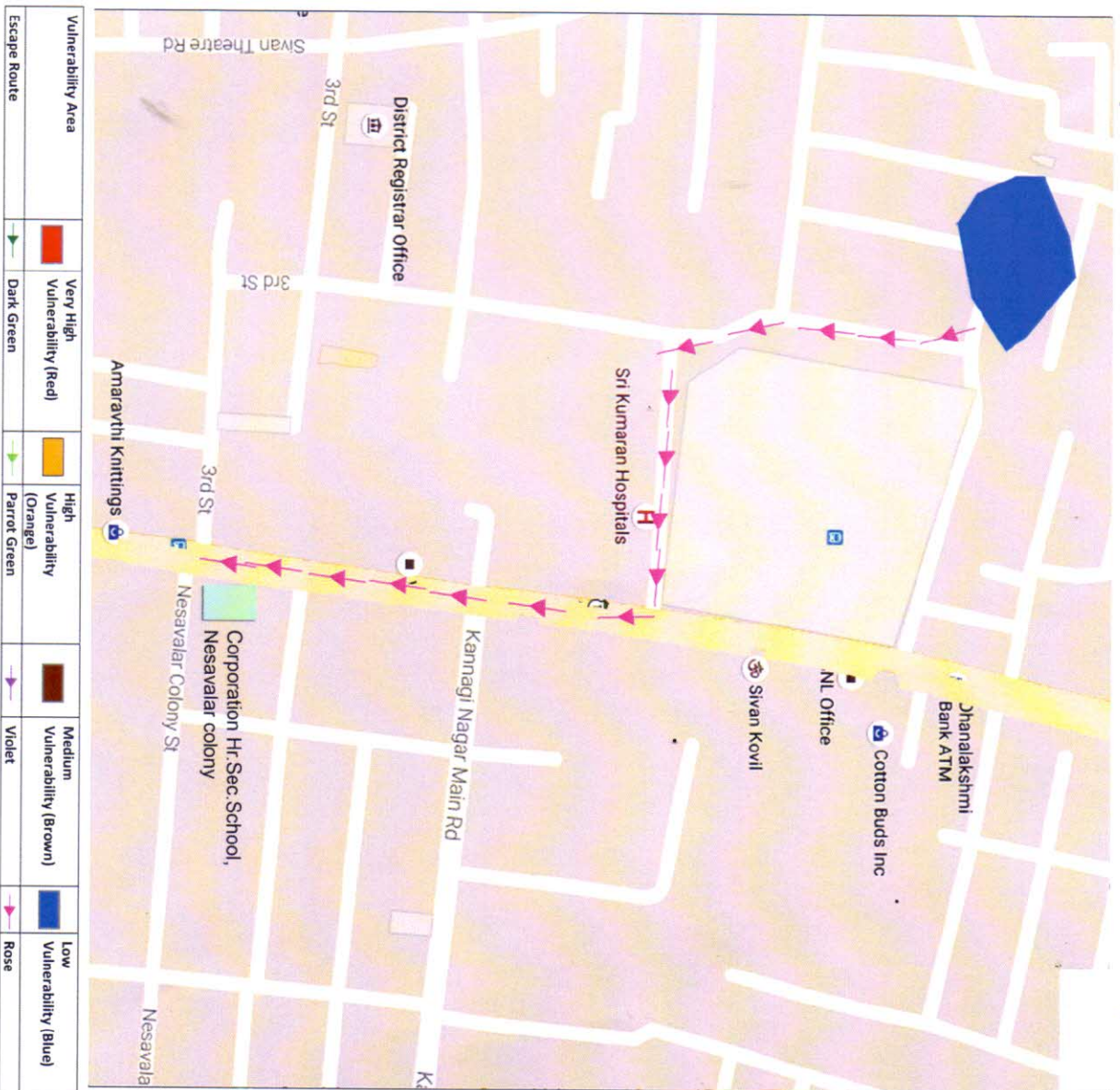
District : Tiruppur

#### I. Details of Vulnerability area

Types of Vulnerability in the area	Details of the area	Foundation details - Water level (ft) / No. of Days	Source of Flood	Name of Relief Centres	Street to be used escape to relief centres	Distance to relief centre (in km)
1	2	3	4	5	6	7
LOW	Behind NEW BUS STAND	1/2	Rain Storm	Corp'n Hr. Sec.School, Nesavalai colony	PN Road	1.5

#### II. Details of Contacts

Name of the Nodal officer	Name of Contact: Details	
	(1)	(2)
	Mr. Shrawan Kumar, IAS Sub Collector, Tiruppur	Land Line: 04212200151 Mobile No: 9445000143
	1. Mr. Mohammed Shaifuah AC Zone I, Temc	Mobile No: 9443378687
Name of the Inter Department Team Leader	2.	Mobile No:
	3.	Mobile No:
Nearst Police Station	Tiruppur North	Land Line: 0421 - 2239380 Mobile No: 2239380
Nearst Fire & Rescue Station	Tiruppur North	Land Line: 0421 2472201 Mobile No: 9445086320
Name of Taluk	Tiruppur North	Land Line: 0421 2200533 Mobile No: 9445000574



Vulnerability Area	Very High Vulnerability (Red)	High Vulnerability (Orange)	Medium Vulnerability (Brown)	Low Vulnerability (Blue)
Escape Route	Dark Green	Parrot Green	Violet	Rose

Note: Vulnerability Area Maps - Urban Local Bodies - Ward wise and not more than 3 locations in each map alone to be marked. If more than 3 location are there in the Ward, Additional maps to be prepared according to the numbers.

*Handwritten signature*  
**செல்வசுந்தர்**  
 திருப்பூர் வ.க.க.

(P.T.O)

# LOW VULNERABILITY

## Details of Areas Vulnerable to Flood (Urban - Ward Level)

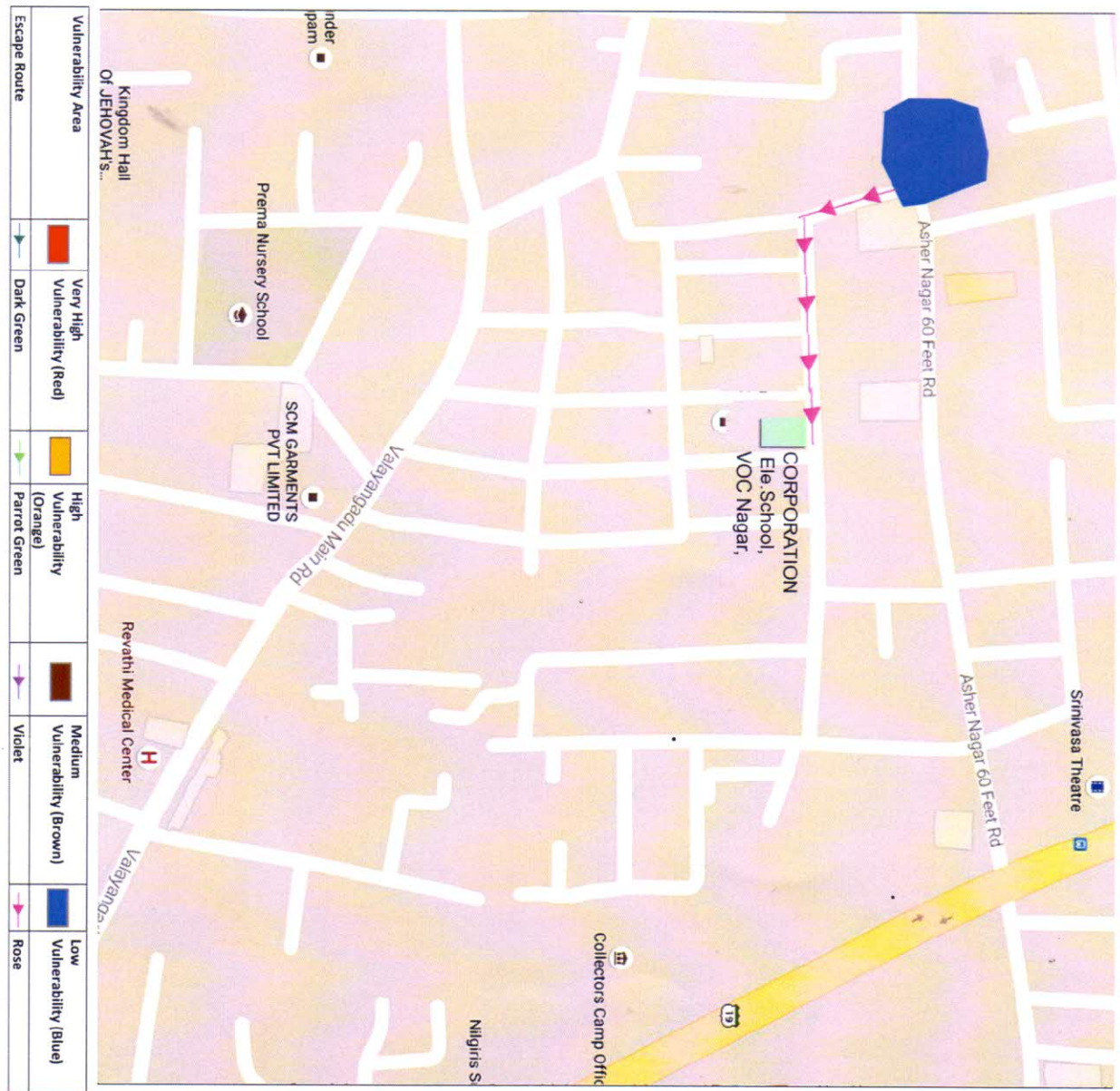
Map area

### Vulnerable Areas

Ward No : 12  
 Name of the Local body: Tiruppur City  
 Zone No: 1 Municipal corporation  
 District : Tiruppur

I. Details of Vulnerability area						
Types of Vulnerability In the area	Details of the area	Inundation details - Water level (ft) / No. of Days	Source of Flood	Name of Relief Centres	Street to be used escape to relief centres	Distance to relief centre (in km)
1		3	4	5	6	7
LOW	VOC NAGAR	1/2	Rain Storm	Corp'n Ele. School,	VOC nagar Street	0.50

II. Details of Contacts	
Name of Contact: Details	Contact No.
(1)	(2)
Name of the Nodal officer	Mr. Shrawan Kumar, S. A. S. Sub Collector, Tiruppur
Name of the Inter Department Team Leader	1. Mr. Mohammed Shafiqulah Ac Zone I, T.C.M.E
Nearest Police Station	Tiruppur North
Nearest Fire & Rescue Station	Tiruppur North
Name of Talk	Tiruppur North



Note: Vulnerability Area Maps - Urban Local Bodies - Ward wise and not more than 3 locations in each map alone to be marked. If more than 3 location are there in the Ward, Additional maps to be prepared according to the numbers.

*Signature*  
 P. T. O.

(P.T.O)

# LOW VULNERABILITY

## Details of Areas Vulnerable to Flood (Urban - Ward Level)

Map area

### Vulnerable Areas

Ward No : 13

Name of the Local body: Tiruppur City

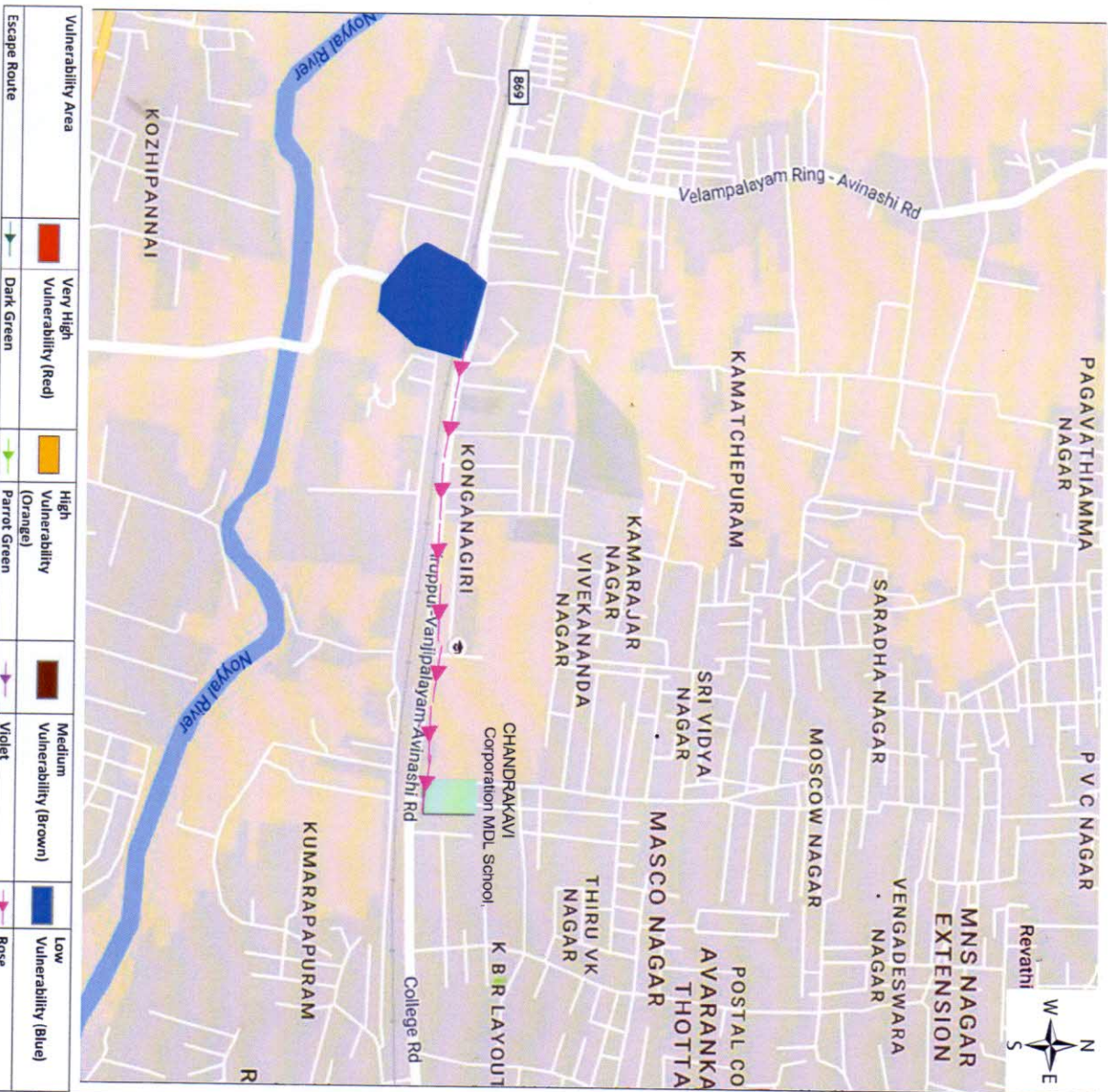
Zone No: 1

Municipal corporation

District : Tiruppur

Types of Vulnerability in the area	Details of the area	I. Details of Vulnerability area					Distance to relief centre (in km)
		Inundation details - Water level (ft) / No. of Days	Source of Flood	Name of Relief Centres	Street to be used escape to relief centres		
1	2	3	4	5	6	7	
LOW	ANAI PALAYAM	1/2	Rain Storm	Corpn MDL School, Chandrakavi	COLLEGE Road	1.0	

Name of the Inter Department Team Leader	II. Details of Contacts	
	Name of Contact Details (1)	Contact No. (2)
Name of the Modal officer	Mr. Shrivankumar, J.A.S, Sub Collector, Tiruppur	Land Line: 0421 2200151 Mobile No: 9445000443
	1. Mr. Mohammed Shafiqulah, AC Zone 2, Team	Mobile No: 9443378687
	2.	
Name of the Inter Department Team Leader	3.	
Nearest Police Station	Tiruppur North	Land Line: 0421 - Mobile No: 2239380
	Tiruppur North	Land Line: 0421 2472201 Mobile No: 9445086320
Nearest Fire & Rescue Station	Tiruppur North	Land Line: 0421 2200553 Mobile No: 94445000574



Note: Vulnerability Area Maps - Urban Local Bodies - Ward wise and not more than 3 locations in each map alone to be marked. If more than 3 location are there in the Ward, Additional maps to be prepared according to the numbers.

சி.பி.சி.சி.  
திருப்பூர் வடக்கு

(P.T.O)

